







Legend

	Constructed wetland
	Porter Creek
	Preservation Area of 13.7 acres
	County Boundary
	Property line



Henkel C. A. Site
Preservation Area w/ Wetland Mitigation
 City of Avon, Lorain County, Ohio

CHAGRIN VALLEY ENGINEERING, LTD.
 22999 FORBES ROAD, SUITE B CLEVELAND, OHIO 44146
 PHN: (440) 439-1998 FAX: (440) 439-1969

Cartographer: J. R. W. Source data: Lorain & Cuyahoga County GIS
 Map Projection: NAD_1983_StatePlane_OH_North_FPS_3401_ft
 Notes: Aerial Photo provided by Henkel
 Chagrin Valley Engineering, Ltd. cannot be held liable for any use
 of this map and information for other than representational purposes

RF 1:4,800
 Map Date:
 03/20/2009
 Project Number
09111
 SHEET: 1/1